









The 2008 Fun Pun Bugaboo Run Continental Tire Gimmick Rally




Directions:


Start Location- Continental Tire
1800 Continental Blvd.
Charlotte, NC 28273

Main Leg:

- 1).  Turn **Lft.** out of parking lot....
- 2).  Turn **Rt.** unto Granite St.
- 3).  Turn **Lft.** unto Westinghouse Blvd.
Move to right lane. Go underneath bridge and take on-ramp to the right for I- 485 North.
- 4). Veer unto I-485 East Pineville  (Martin Frwy)
Stay on I-485 East (outer loop) to exit 47- Lawyers Rd. (approx: 17 miles)
- 5).  Turn **Rt.** on Lawyers Rd.
Stay on approx: 4.8 miles
- 6).  Turn **Lft.** on Indian Trail-Fairview Rd, (turn before three crosses)
Stay on approx: 2.4 miles
- 7).  Turn **Rt.** on Hwy. 218E.....
Stay on approx: 10.8 miles (cross 601, cross Crooked Creek bridge, cross Hwy 200, cross 205 look immediately for next left.)
- 8).  Turn **Lft.** on Fish Rd. (eventually turns into New Salem Rd.)
Stay on approx: 7 miles

Main Leg Continued:

- 9).  Turn **Lft.** on Pine Log (just after John Deer mailbox on rt.)
Stay on approx: 2.3 miles
Cross Pine Log Creek, cross NC 742, Stay straight on SR 1454 Poplin Rd. Cross George Wright (SR 1606) stay straight

- 10).  Turn **Lft.** on Burnsville Ch. Rd. (SR 1608)
Stay on approx: 1.3 miles

***** Decision Time*****

Do you want to take Route 1 with more questions worth only one point each (total possible- 8 pts) OR
Route 2 with fewer questions worth 3 points each (total possible- 9 pts).
If you choose Route 1 continue with the directions below.
If you choose Route 2 continue with the directions starting on page 5.

Route 1

- 1).  Turn **Rt.** on Rocky Mount Church Rd.
Stay on approx: .7 miles


- 2).  Turn **Lft.** On Rocky River Church Rd.
Stay on approx: 2.8 miles
Cross Wrightman Church Rd.-stay straight on Randall Rd.

- 3).  Turn **Lft.** (hard) on Little Creek Rd. (there's a small shop on corner) (first left after passing Lee Rd. SR1613)
Stay on approx: 2.2 miles


- 4).  Turn **Lft.** on Plank Rd.
Stay on approx: 3.6 miles

- 5).  Turn **Rt.** on Mt. Zion Church Rd. (street sign is missing- look for **state road #1934**) (if you pass Boone Caudle Rd. on lft. you've missed the turn)
Stay on approx: 1.6 miles


- 6). Veer **Lft.** on Whitley Rd.
Stay on approx: 3.1 miles
Cross over two train tracks, watch for S curve in street, stay on course.


- 7).  Turn **Rt.** at light on HWY 52 (a.k.a Main Street) WELCOME TO NORWOOD..
Stay on approx: .1 (one-tenth) mile


Route 1 Continued:

- 8).  Turn **Lft.** at 1st light on Pee Dee Avenue (NC Scenic Byway)
Eventually becomes Indian Mound Rd.
Stay on approx: 5 miles
- 9).  Turn **Lft.** on McNeil Rd.
Stay on approx: 2.4 miles
- 10).  Turn **Lft.** on NC 24-27-73
Stay on approx: .7 (seven tenths) mile
- 11).  Turn **Rt.** on Valley Dr. (towards Morrow Mountain)
Stay on approx: 4.9 miles
- 12).  Turn **Rt.** on Henderson St. (just past Badin Inn sign on right)
Sign post is confusing....street is probably named Boyden St. If you pass
Cheoah St on your left, you've gone the wrong way.
Stay on approx: .4 (four tenths) mile
- 13).  Turn **Lft.** on Falls Rd. at stop sign.
Stay on approx: .1(one tenth) mile
- 14).  Turn **Rt.** on 740 N. (across from Alcoa Plant)
Stay on approx: 8.8 miles
In New London cross Main St.; cross 52; straight across RR which becomes
Steakhouse Rd. -stay straight.
- 15).  Turn **Lft.** at Stop Sign on Old Salisbury Rd.
Stay on approx: 1.6 miles
- 16).  Turn **Rt.** on Kendells Church Rd.
Stay on approx: 1.2 miles
- 17).  Turn **Lft.** on Rogers Rd. at the Y in the road
Stay on approx: 1.7 miles
- 18).  Turn **Lft.** on Millingport Rd. at stop sign
Stay on approx: 2.1 miles

Route 1 Continued:

- 19).  Turn **Rt.** on Bear Creek Church Rd.
Stay on approx: 3.7 miles
Be sure to continue straight across at Stop at Finger Rd.

- 20).  Turn **Rt.** at stop sign on N Lentz-Harness Shop Rd.
Stay on approx: 1.4 miles

- 21).  Turn **Lft.** on HWY 49
Stay on approx: 20.8 miles

**Once you have reached I-485, you have come to the end of the Rally.....
We hope you had fun and enjoyed the drive!!!!!!!!!!!!!!**

THE END

Directions- back to the Hotel from the End of the Rally

- 1). Stay on 49/University Blvd., Cross over I-485.
Stay on Approx: 3.5 miles
Drive past University of North Carolina at Charlotte
Cross under E. WT Harris Blvd.
Stay in Rt. Lane
Stay on 29/49 S which veers to the left.
Go under bridge and quickly get in Rt. lane.

- 2). Veer **Rt.** on to I-85 S. towards Gastonia.
Stay on Approx: 3.7 miles

- 3). Take Exit 38: 77 Statesville/Columbia (once on exit stay to the left to get 77 S to Columbia).
Stay on approx: 2.3 miles


- 4). Move to far right lane to take exit 11 Brookshire Freeway HWY 16/ 277
Once on exit: Stay to the Lft. for Brookshire Fr. S. / 277S

- 5). Slowly move to right lane and stay on John Belk Freeway / 277S (downtown Charlotte should be out your right window).











- 6). Take exit 1E, Stonewall St.

- 7). Turn **Lft.** on Stonewall St. (Weston Hotel straight ahead on the left.)

Route 2:

- 1).  Turn **Lft.** on Rocky Mount Church Rd.
Stay on approximately 5.7 miles.
- 2). After crossing one-lane bridge (smile, you might have your picture taken),
continue straight on Hill Ford Rd.
Stay on approximately 1.8 miles.
- 3).  Turn **Rt.** on Old School Rd. just after crossing over Hwy 138.
Cross Barbees Grove Rd., stay straight- becomes Bethlehem Church Rd.
Stay on approximately 3.5 miles total (Old School Rd. & Bethlehem Church Rd.).
- 4).  Turn **Lft.** on Old Aquadale Rd.
Stay on approximately 3.4 miles.
- 5).  Turn **Lft.** on Sides Rd. (sharp turn)
Stay on approximately 1.2 miles.
- 6).  Turn **Lft.** on St. Martin Rd.
Stay on approximately 1.5 miles.
- 7).  Turn **Rt.** on Efird Rd.
Stay on approximately 2.3 miles.
- 8).  Turn **Rt.** on NC 24-27 Hwy.
Stay on approximately .7 (seven-tenths) mile.
- 9).  Turn **Lft.** on Endy Rd. (@ traffic light)
Stay on approximately 2 miles.
- 10).  Turn **Lft.** on Canton Rd. (just past big church on left)
Stay on approximately 1.7 miles.
- 11).  Turn **Lft.** on Millingport Rd.
Stay on approximately 1.3 miles.
- 12).  Turn **Rt.** on Five Point Rd.
Stay on approximately .1 (one-tenth) mile.

Route 2 Continued:

- 13).  Turn **Rt.** on Flint Ridge Rd.
Stay on approximately 3.1 miles.
- 14).  Turn **Lft.** on Old Concord Rd.
Stay on approximately .8 (eight-tenths) mile.
- 15).  Turn **Rt.** on Hwy 73.
Stay on approximately .1 mile (one tenth) mile.
- 16).  Turn **Lft.** on Ellen Rd.
Stay on approximately 1.5 miles.
- 17).  Turn **Rt.** on Bear Creek Church Rd.
Stay on approximately 50 yards.
- 18).  Immediately turn **Lft.** on Pauls Crossing Rd.
Stay on approximately 2 miles.
- 19).  Turn **Lft.** on Rogers Rd.
Stay on approximately 1.3 miles.
- 20).  Turn **Rt.** on Gold Hill Rd.
Stay on approximately 1 mile.
- 21).  Turn **Lft.** on Dutch Rd.
Go straight at stop sign across Lentz Harness Shop Rd.
Stay on approximately 2.2 miles
- 22). **Veer Rt.** on Cruse Rd. (do not go left on Dutch Rd.)
Stay on approximately 1.1 miles.
- 23).  Turn **Lft.** on Hwy 49.
Stay on approximately 22.4 miles.

Route 2 continued:

Once you have reached I-485, you have come to the end of the Rally.....
We hope you had fun and enjoyed the drive!!!!!!!!!!!!!!

THE END

Directions- back to the Hotel from the End of the Rally

- 1). Stay on 49/University Blvd., Cross over I-485.
Stay on Approx: 3.5 miles
Drive past University of North Carolina at Charlotte
Cross under E. WT Harris Blvd.
Stay in Rt. Lane
Stay on 29/49 S which veers to the left.
Go under bridge and quickly get in Rt. lane.
- 2). Veer **Rt.** on to I-85 S. towards Gastonia.
Stay on Approx: 3.7 miles
- 3). Take Exit 38: 77 Statesville/Columbia (stay to the left to get 77 S to Columbia)
Stay on approx: 2.3 miles
- 4). Move to far right lane to take exit 11 Brookshire Freeway HWY 16/ 277
Once on exit: stay to the Lft. for Brookshire Fr. S. / 277S
- 5). Slowly move to right lane to stay on John Belk Freeway / 277S (downtown Charlotte should be out your right window)
- 6). Take exit 1E, Stonewall St.
- 7). Turn **Lft.** on Stonewall St. (Weston Hotel straight ahead on the left.)

The End.

Thank you to this year's Gimmick Rally sponsor.....

